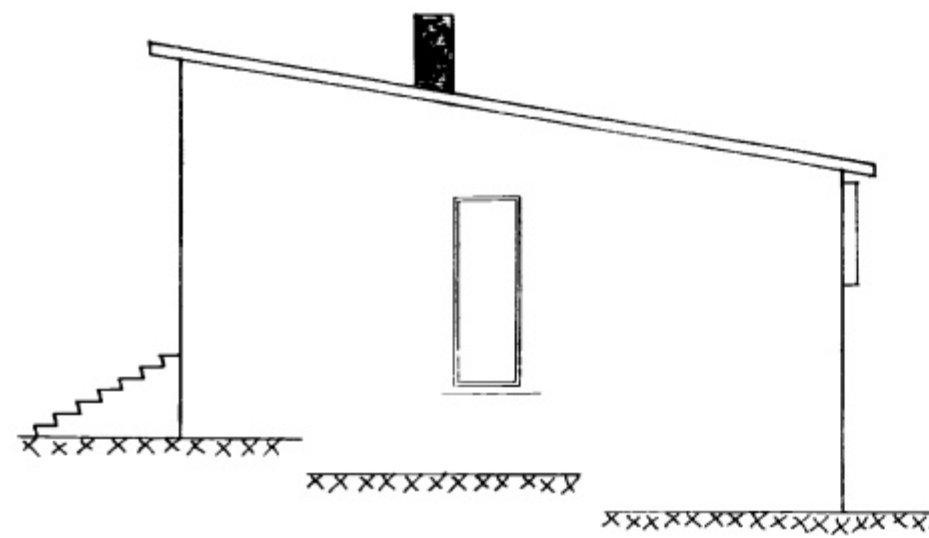
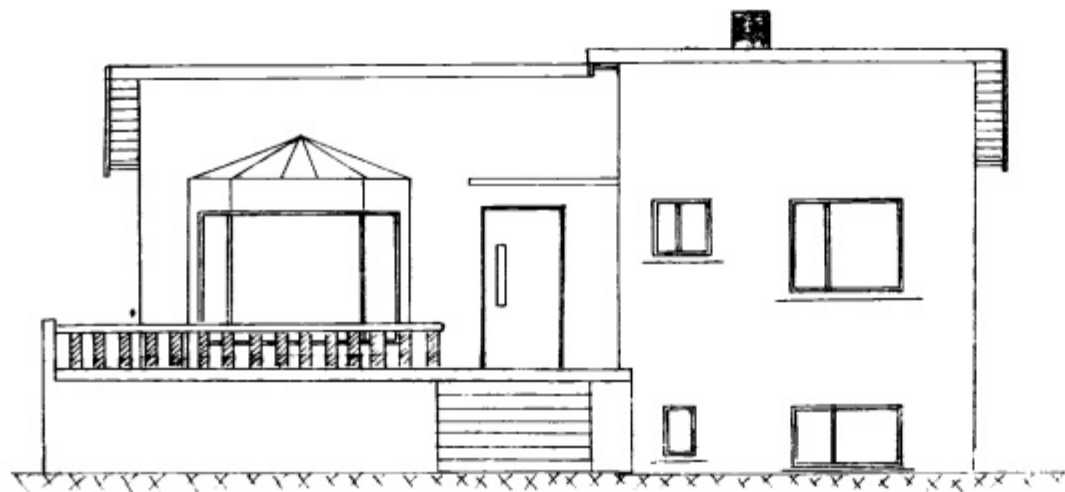


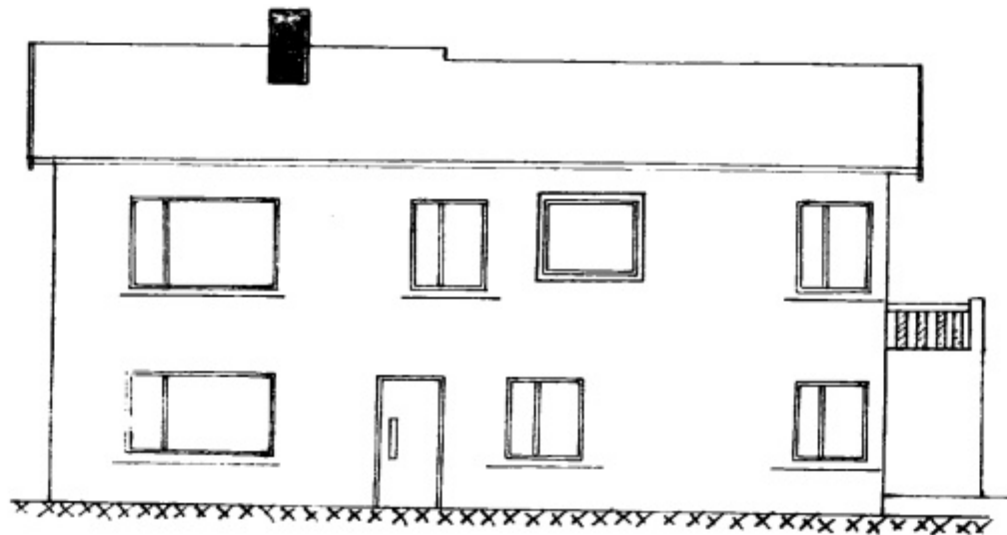
SKURDUR



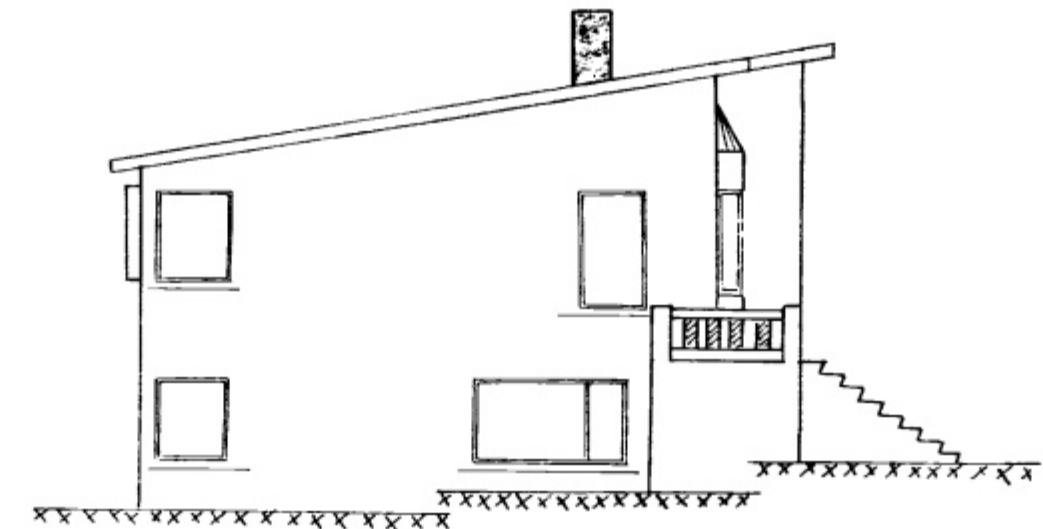
AUSTUR



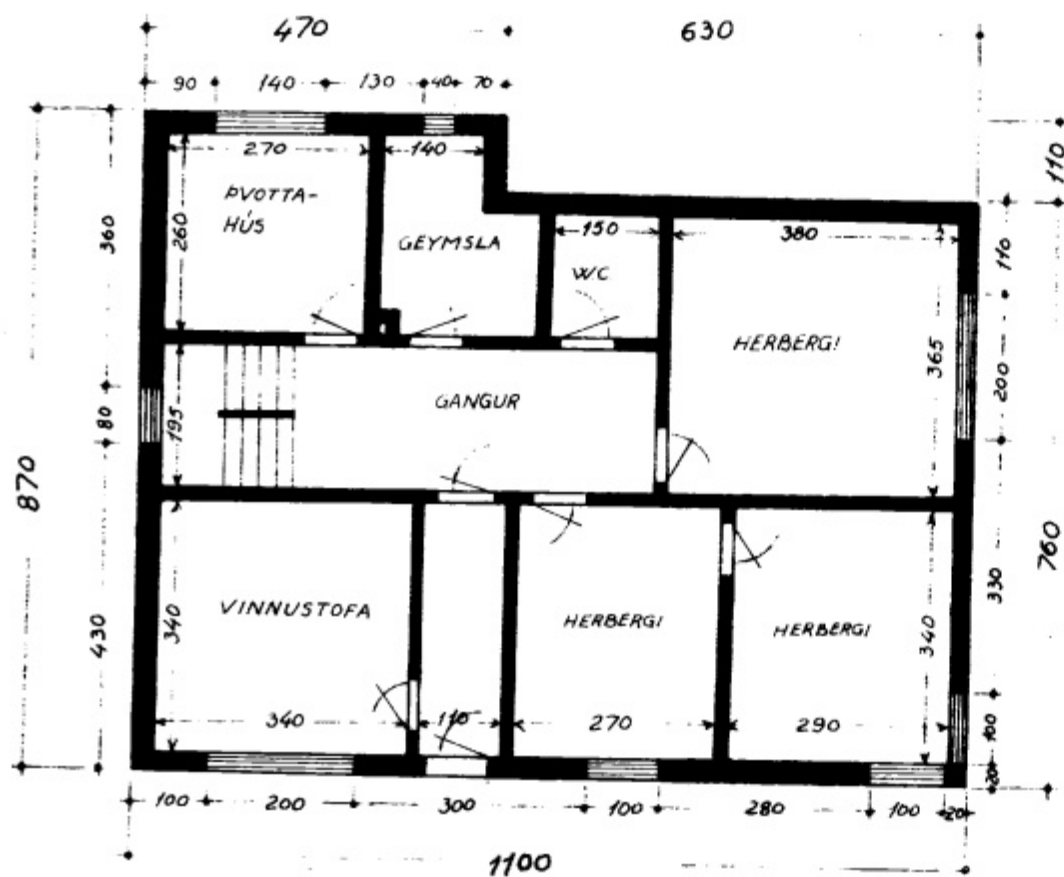
SUDUR



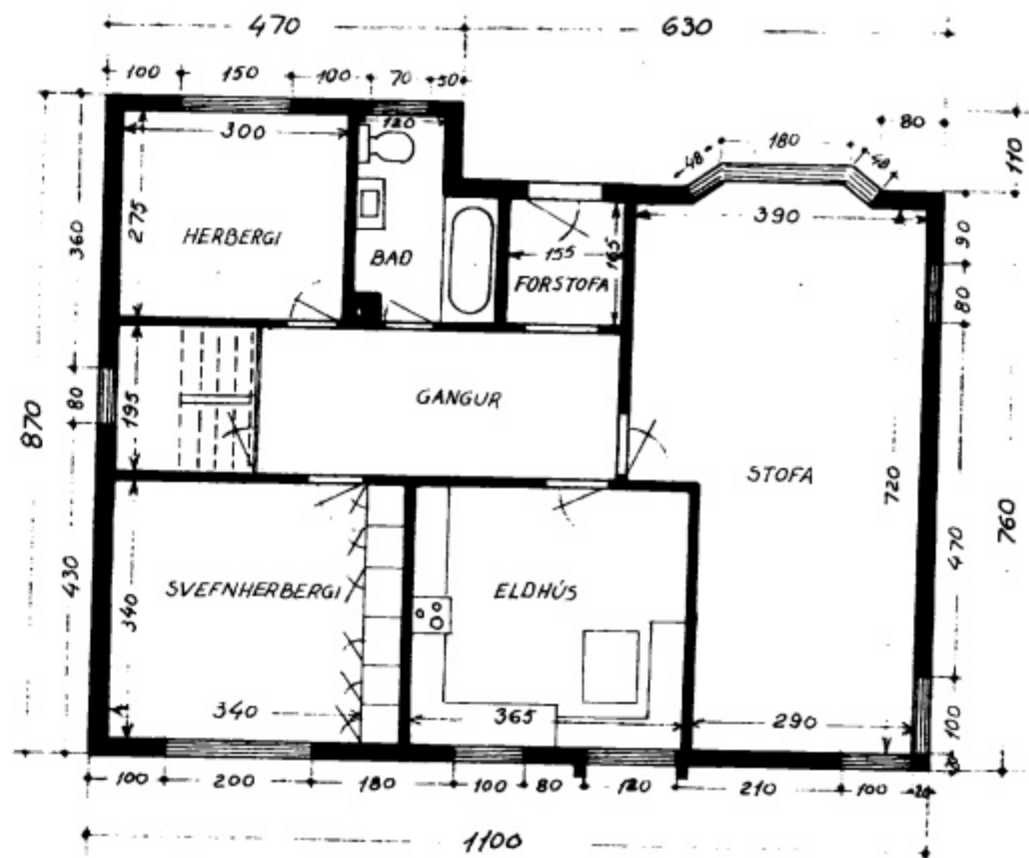
NORDUR



VESTUR



KJALLARI



HED

Þessi teikning er til samræmingar við breytingar á teikningu Bárðar Audunssonar, sem samþykkt var ásamt breytingunum í byggingarnefnd Vestmannaeyja árið 1955.	Dags.	Nafn	TÚNGATA 17	Málkvæði 1:100
	Reikn.			
	Teikn. 29.05.74	B. J.		
	Atk.		HÚS LÁRUSAR LONG	