8599

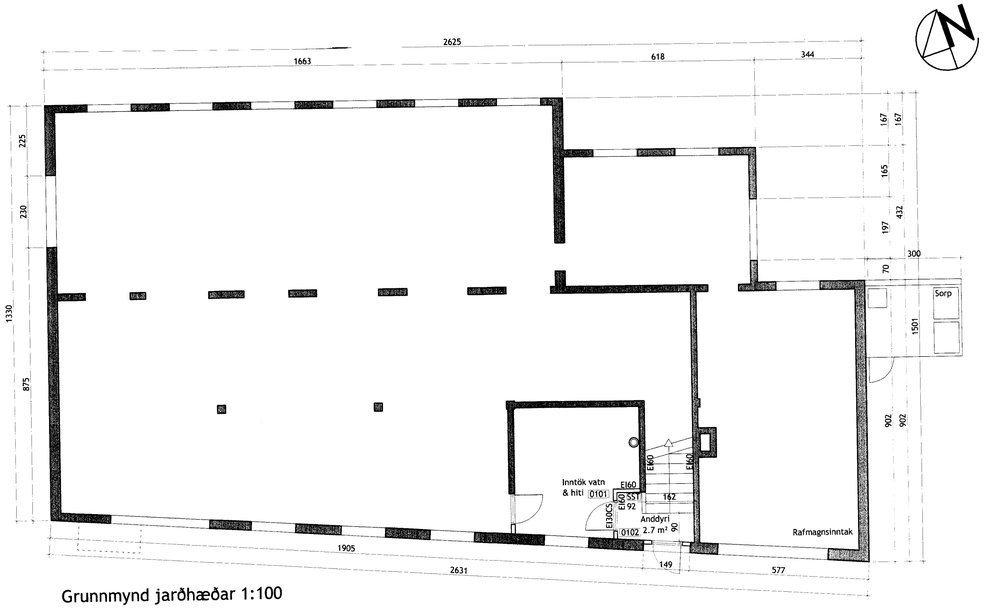

Grunnmynd jarðhæðar 1:100

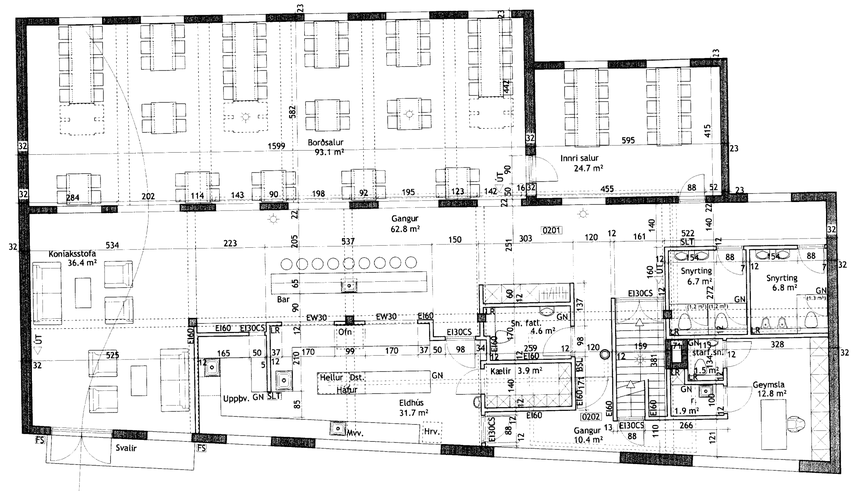

Grunnmynd 2. hæðar 1:100

BSL Brunaslanga
SLT Slökkvitæki
FS Fellistigi
ÚT Exit ljós
Neyðarlýsing
SST Stjórnstöð brunaviðvörunarkerfis
GN Gólfniðurfall
LR Loftræsing
Loftræsistokkur

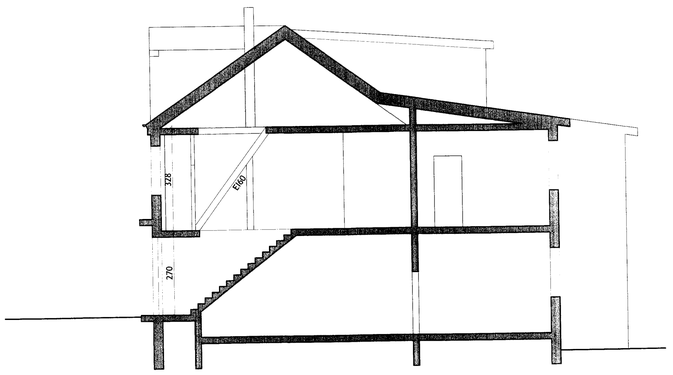

Þversnið 1:100

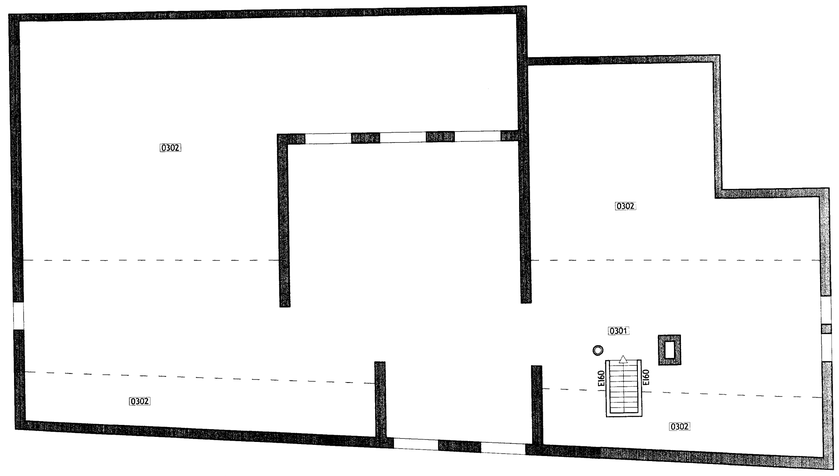

Grunnmynd rishæðar 1:100

Magnús Jensson kt.: 010372-3569

Teikning 2. grunnmyndir og þversnið
1:100
d. 23 / 4 '12

Magnús Jensson
Arkitekt s: 691 1641 magnus@jensson.is http://magnus.jensson.is Teiknistofa Skipholti 11-13 105 R